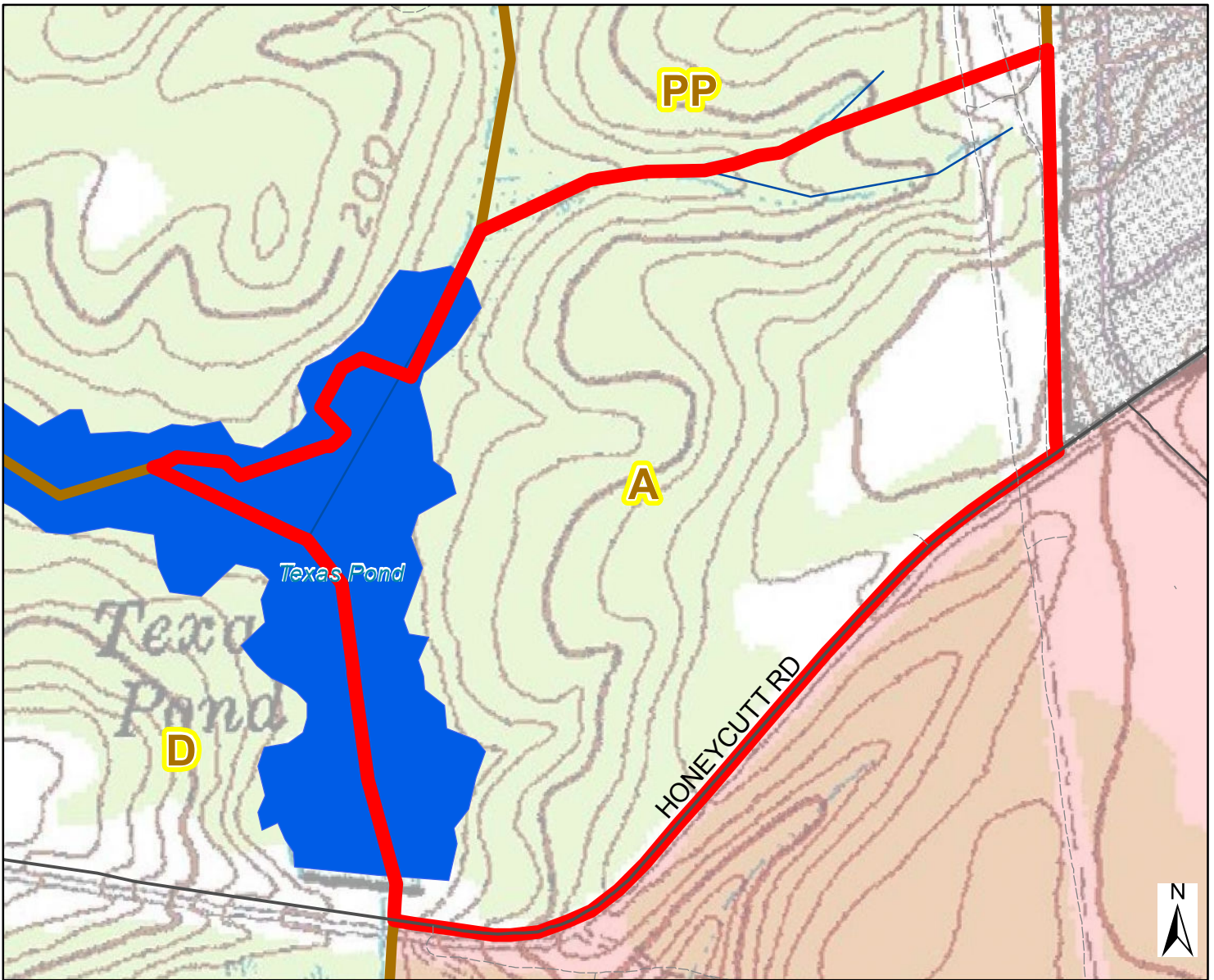
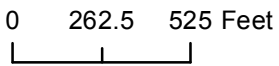














Hunting Area: A



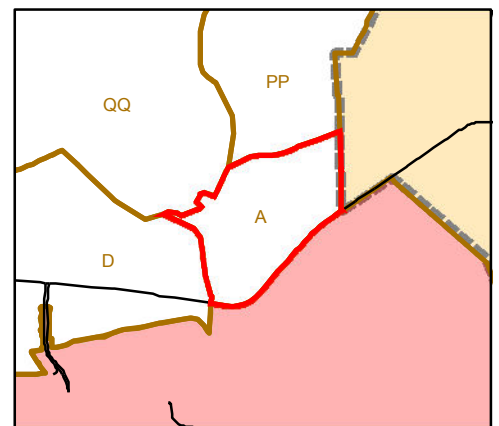
Hunting Restrictions: A Archery Only



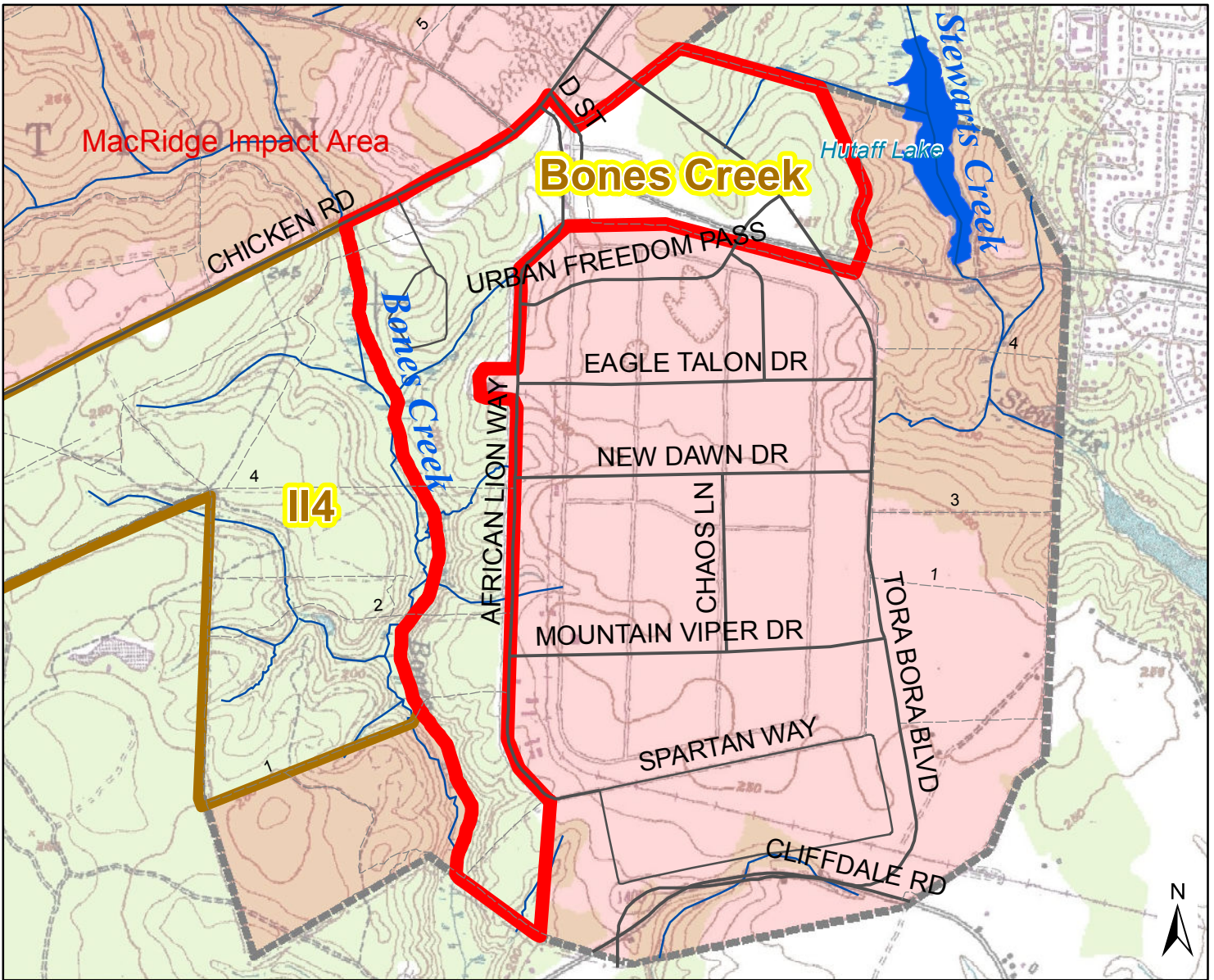
- | | | | |
|--|---------------------------------|---|-----------------------|
|  | Hunting Area Selected |  | Dam Hazard |
|  | Hunting Area |  | Trail Parking |
|  | All American Trail (off-limits) |  | Managed Dove Fields |
|  | Off-limits |  | Mag Drop Phone (POLE) |
|  | Base Boundary |  | Paved Road |
| | |  | Secondary Paved |
| | |  | Unpaved Firebreak |

Fort Bragg Military Reservation
 Wildlife Branch
 Phone: (910) 396-7506

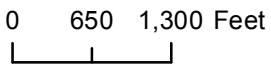
Date: 8/28/2012



Hunting Area: Bones Creek



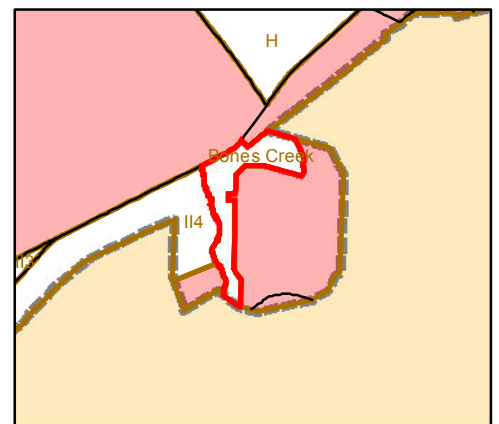
Hunting Restrictions: Bones Creek Archery Only



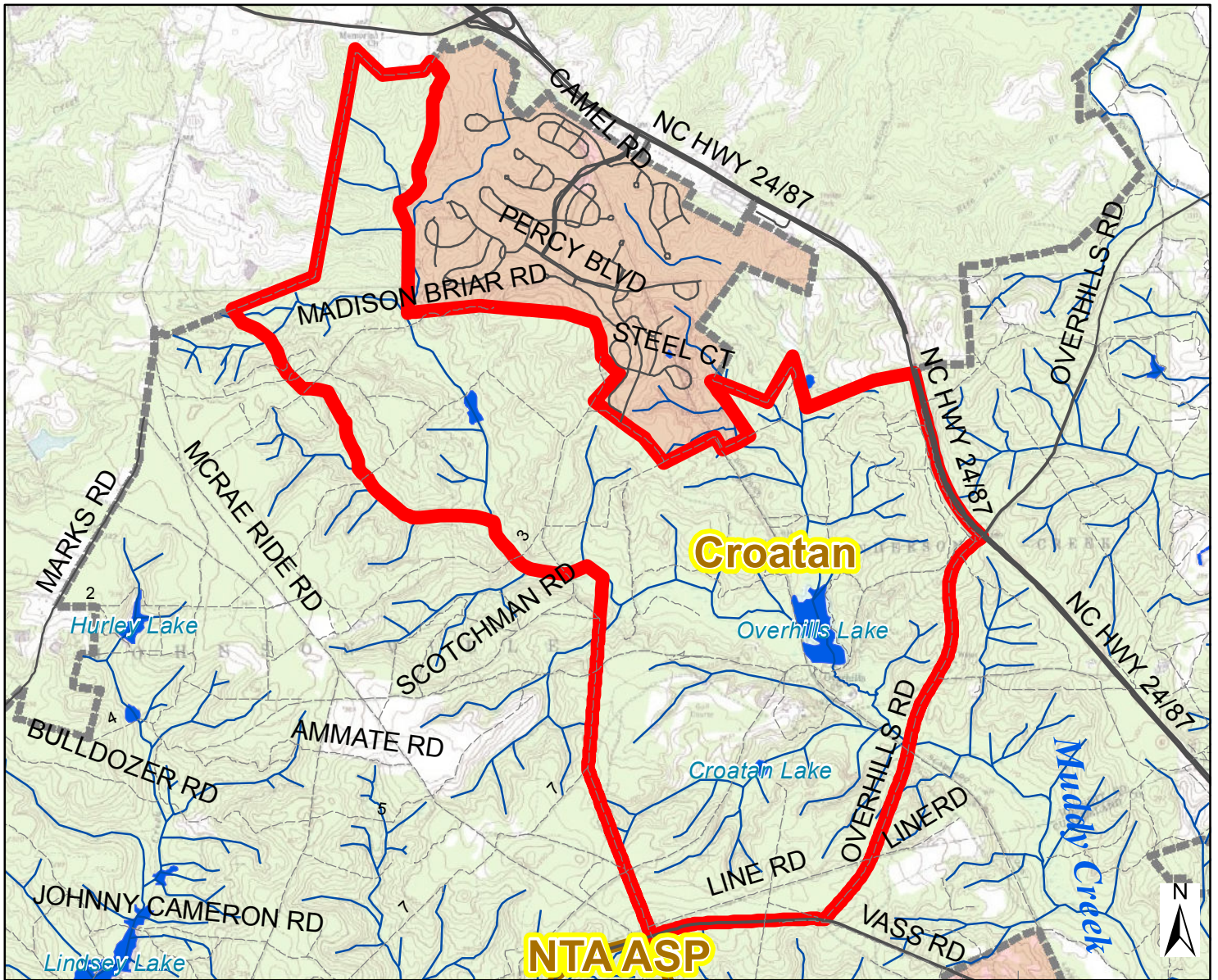
- | | | | |
|--|---------------------------------|--|-----------------------|
| | Hunting Area Selected | | Dam Hazard |
| | Hunting Area | | Trail Parking |
| | All American Trail (off-limits) | | Managed Dove Fields |
| | Off-limits | | Mag Drop Phone (POLE) |
| | Base Boundary | | Paved Road |
| | | | Secondary Paved |
| | | | Unpaved Firebreak |

Fort Bragg Military Reservation
 Wildlife Branch
 Phone: (910) 396-7506

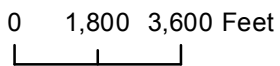
Date: 8/28/2012















Hunting Area: Croatan



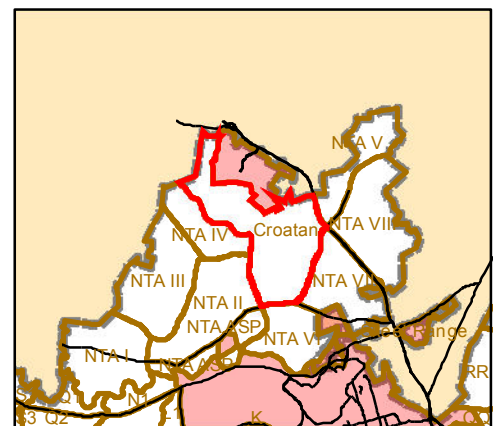
Hunting Restrictions: Croatan Archery Only/Small Game/Turkey



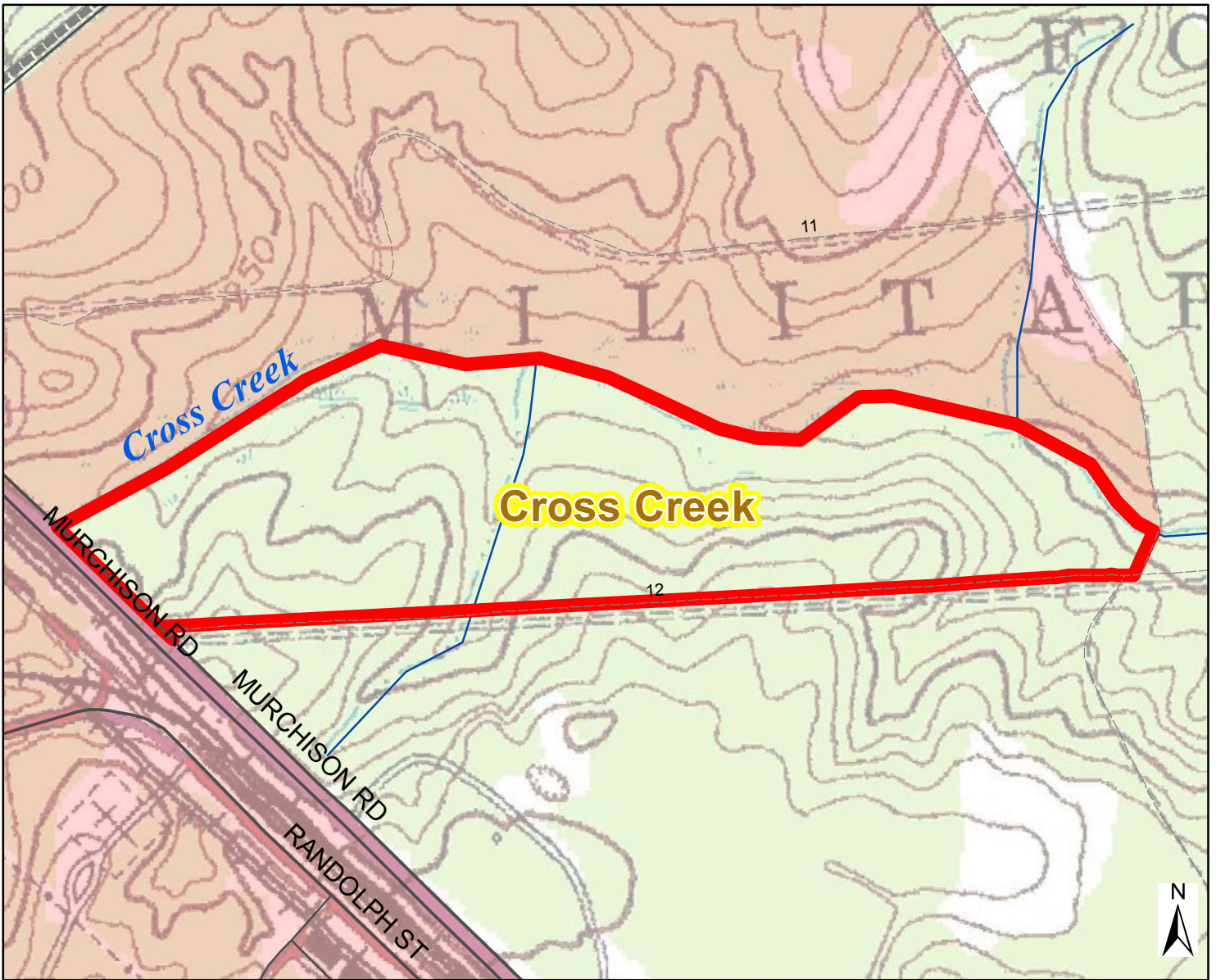
- | | | | |
|--|---------------------------------|---|-----------------------|
|  | Hunting Area Selected |  | Dam Hazard |
|  | Hunting Area |  | Trail Parking |
|  | All American Trail (off-limits) |  | Managed Dove Fields |
|  | Off-limits |  | Mag Drop Phone (POLE) |
|  | Base Boundary |  | Paved Road |
| | |  | Secondary Paved |
| | |  | Unpaved Firebreak |

Fort Bragg Military Reservation
Wildlife Branch
Phone: (910) 396-7506


Date: 8/28/2012















Hunting Area: Cross Creek



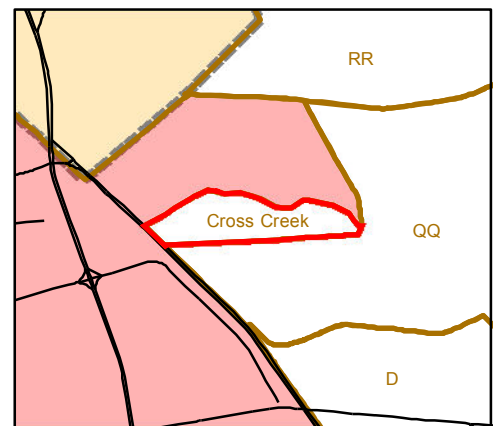
Hunting Restrictions: Cross Creek Archery Only



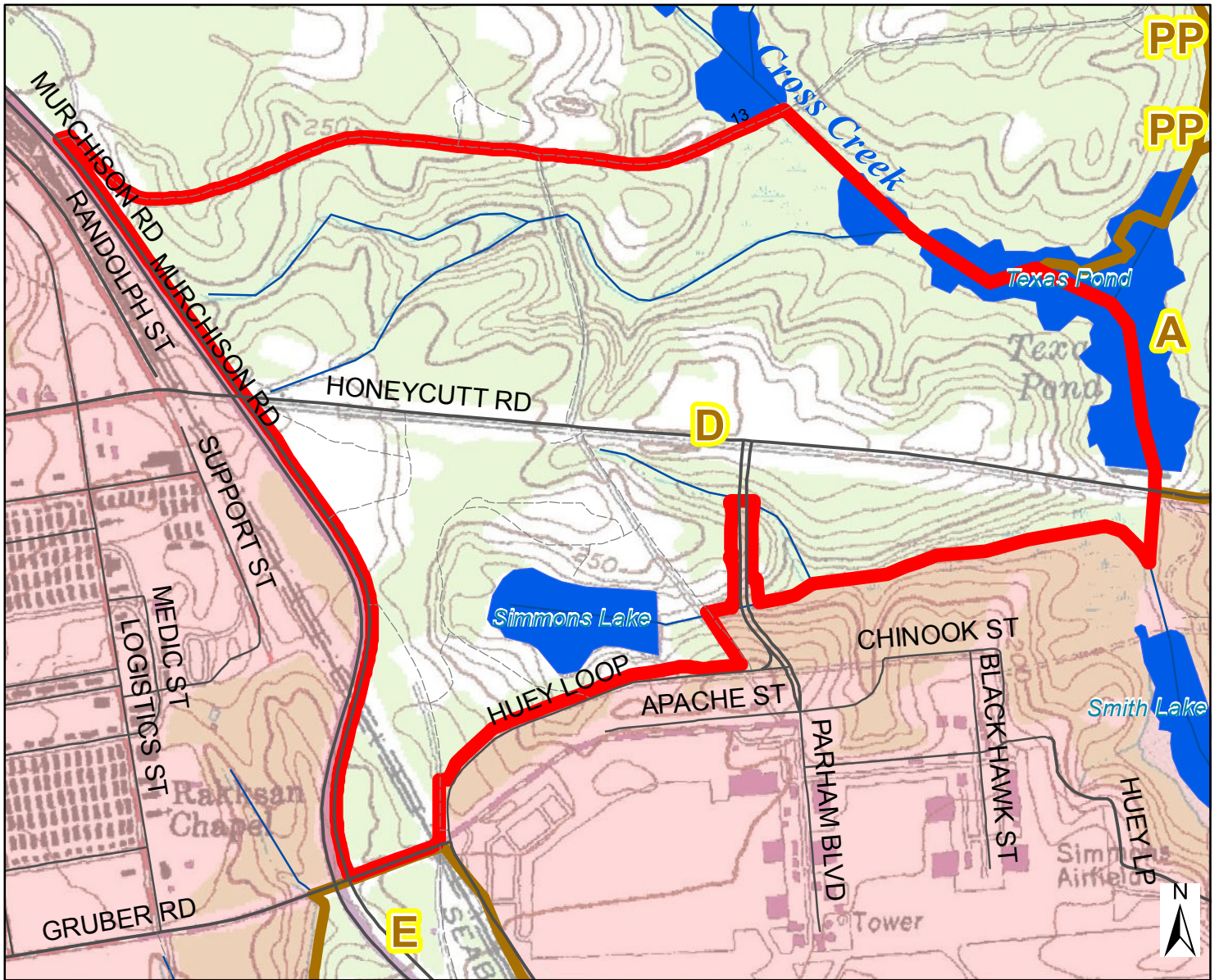
- | | | | |
|--|---------------------------------|---|-----------------------|
|  | Hunting Area Selected |  | Dam Hazard |
|  | Hunting Area |  | Trail Parking |
|  | All American Trail (off-limits) |  | Managed Dove Fields |
|  | Off-limits |  | Mag Drop Phone (POLE) |
|  | Base Boundary |  | Paved Road |
| | |  | Secondary Paved |
| | |  | Unpaved Firebreak |

Fort Bragg Military Reservation
 Wildlife Branch
 Phone: (910) 396-7506

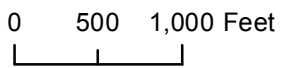
Date: 8/28/2012















Hunting Area: D



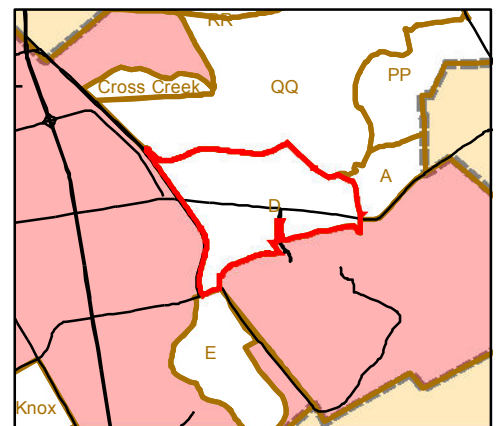
Hunting Restrictions: D Archery Only



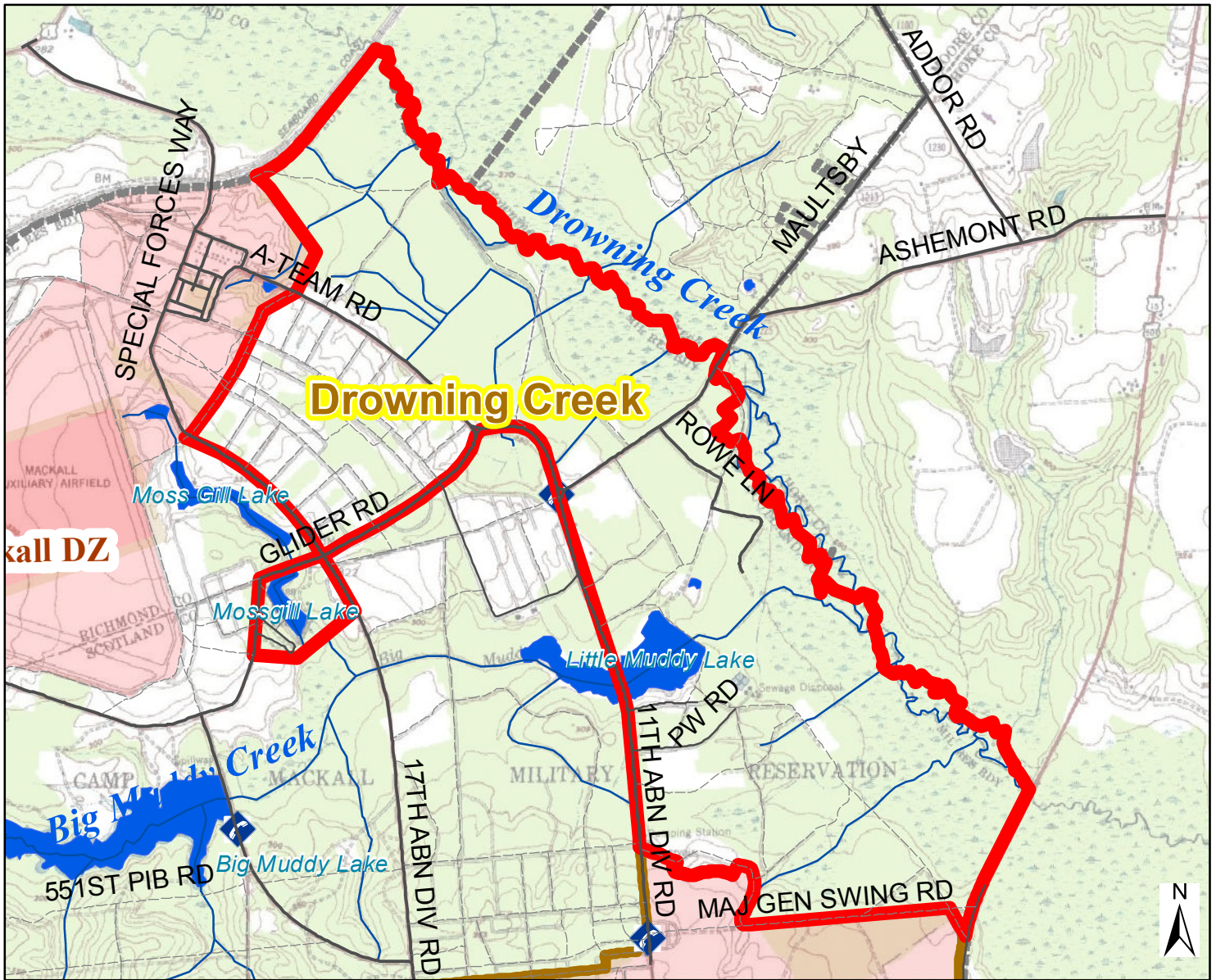
- | | | | |
|--|---------------------------------|---|-----------------------|
|  | Hunting Area Selected |  | Dam Hazard |
|  | Hunting Area |  | Trail Parking |
|  | All American Trail (off-limits) |  | Managed Dove Fields |
|  | Off-limits |  | Mag Drop Phone (POLE) |
|  | Base Boundary |  | Paved Road |
| | |  | Secondary Paved |
| | |  | Unpaved Firebreak |

Fort Bragg Military Reservation
Wildlife Branch
Phone: (910) 396-7506

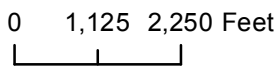
Date: 8/28/2012















Hunting Area: Drowning Creek



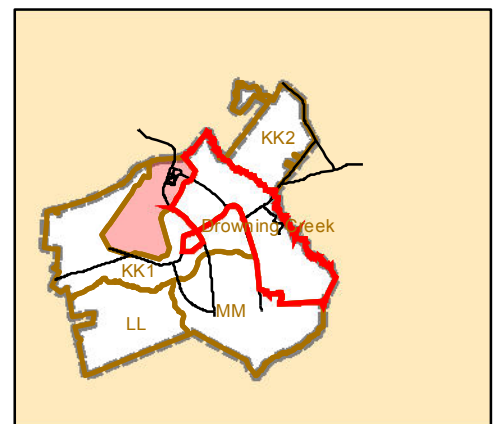
Hunting Restrictions: Drowning Creek Archery Only/Small Game/Turkey



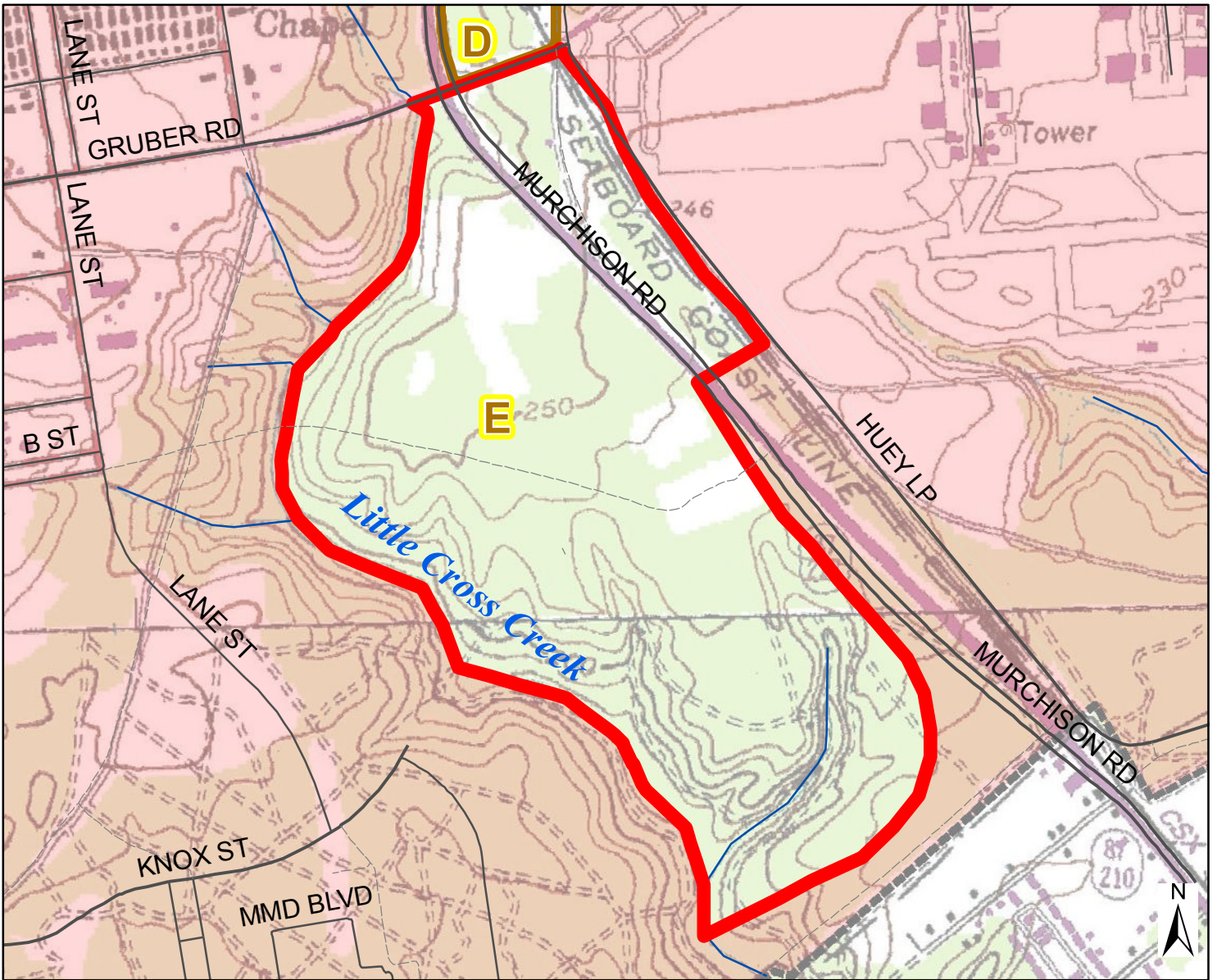
- | | | | |
|--|---------------------------------|---|-----------------------|
|  | Hunting Area Selected |  | Dam Hazard |
|  | Hunting Area |  | Trail Parking |
|  | All American Trail (off-limits) |  | Managed Dove Fields |
|  | Off-limits |  | Mag Drop Phone (POLE) |
|  | Base Boundary |  | Paved Road |
| | |  | Secondary Paved |
| | |  | Unpaved Firebreak |

Fort Bragg Military Reservation
Wildlife Branch
Phone: (910) 396-7506

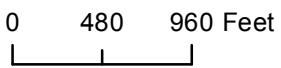
Date: 8/28/2012



Hunting Area: E



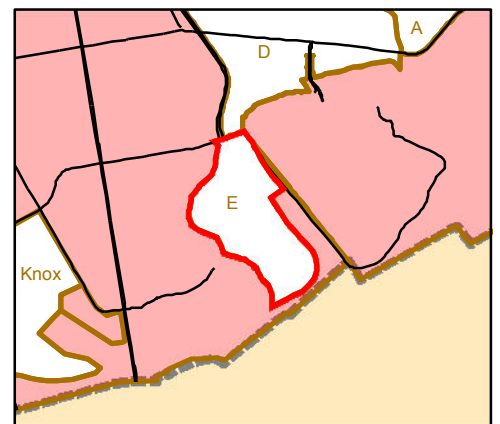
Hunting Restrictions: E Archery Only



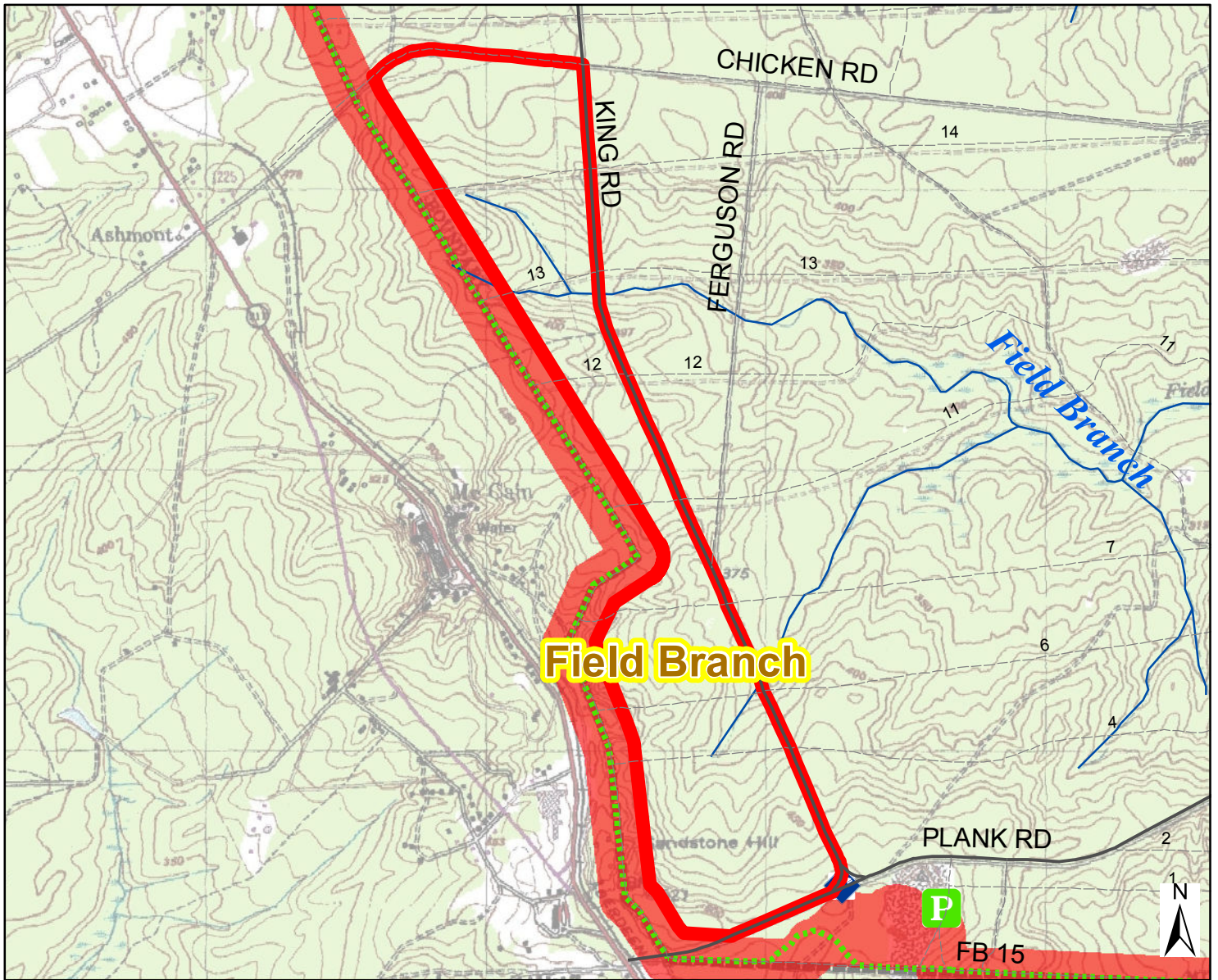
- | | | | |
|--|---------------------------------|--|-----------------------|
| | Hunting Area Selected | | Dam Hazard |
| | Hunting Area | | Trail Parking |
| | All American Trail (off-limits) | | Managed Dove Fields |
| | Off-limits | | Mag Drop Phone (POLE) |
| | Base Boundary | | Paved Road |
| | | | Secondary Paved |
| | | | Unpaved Firebreak |

Fort Bragg Military Reservation
 Wildlife Branch
 Phone: (910) 396-7506

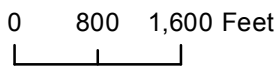
Date: 8/28/2012















Hunting Area: Field Branch



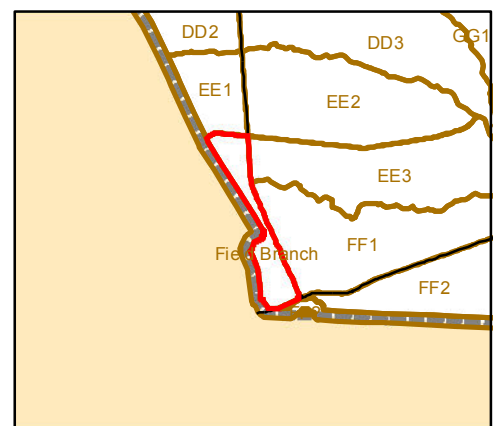
Hunting Restrictions: Field Branch Archery Only



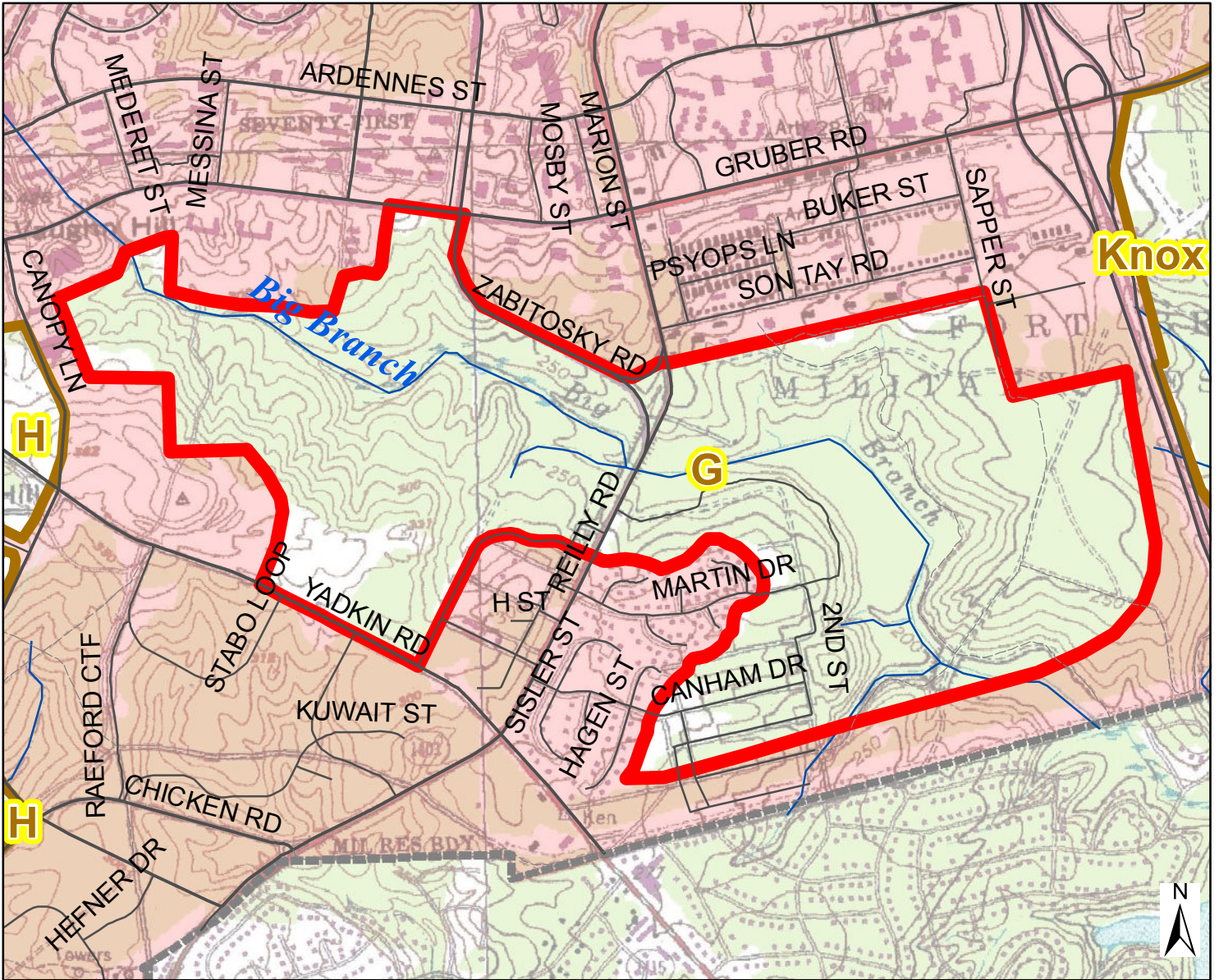
- | | | | |
|--|---------------------------------|---|-----------------------|
|  | Hunting Area Selected |  | Dam Hazard |
|  | Hunting Area |  | Trail Parking |
|  | All American Trail (off-limits) |  | Managed Dove Fields |
|  | Off-limits |  | Mag Drop Phone (POLE) |
|  | Base Boundary |  | Paved Road |
| | |  | Secondary Paved |
| | |  | Unpaved Firebreak |

Fort Bragg Military Reservation
 Wildlife Branch
 Phone: (910) 396-7506

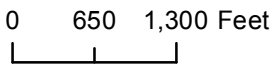
Date: 8/28/2012















Hunting Area: G



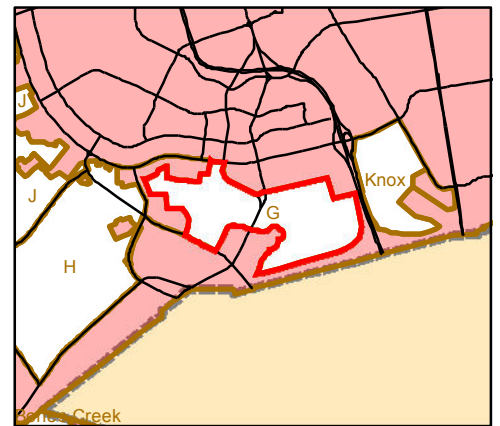
Hunting Restrictions: G Archery Only



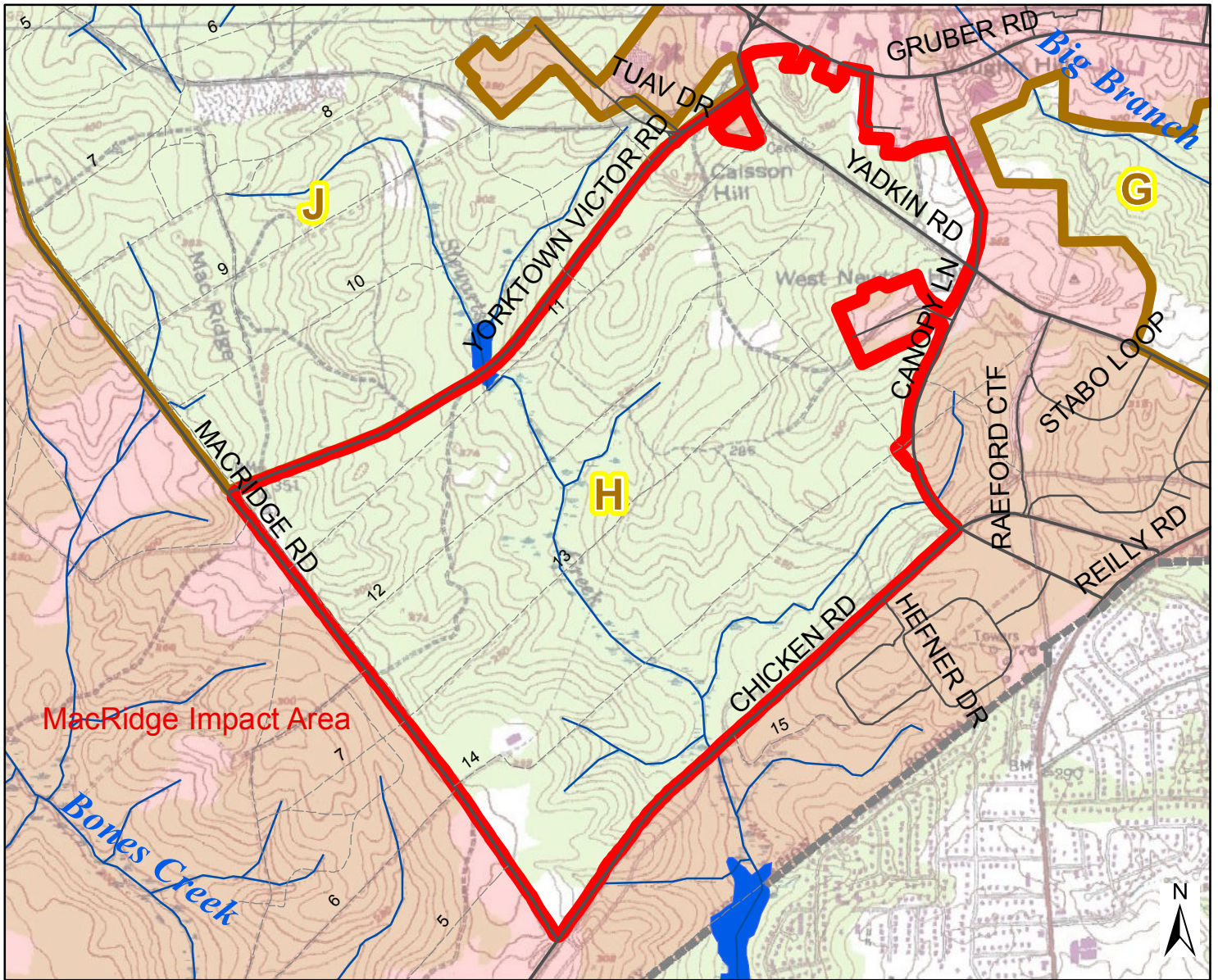
- | | | | |
|--|---------------------------------|---|-----------------------|
|  | Hunting Area Selected |  | Dam Hazard |
|  | Hunting Area |  | Trail Parking |
|  | All American Trail (off-limits) |  | Managed Dove Fields |
|  | Off-limits |  | Mag Drop Phone (POLE) |
|  | Base Boundary |  | Paved Road |
| | |  | Secondary Paved |
| | |  | Unpaved Firebreak |

Fort Bragg Military Reservation
 Wildlife Branch
 Phone: (910) 396-7506

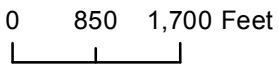
Date: 8/28/2012















Hunting Area: H



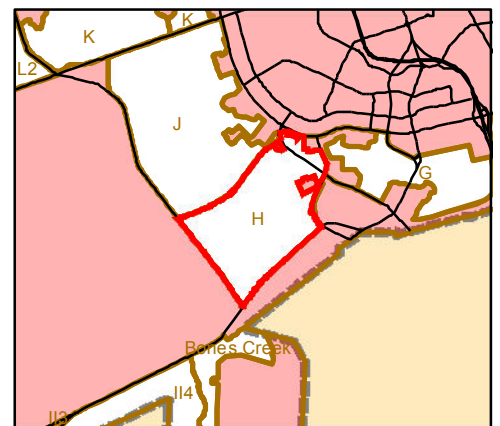
Hunting Restrictions: H Archery Only



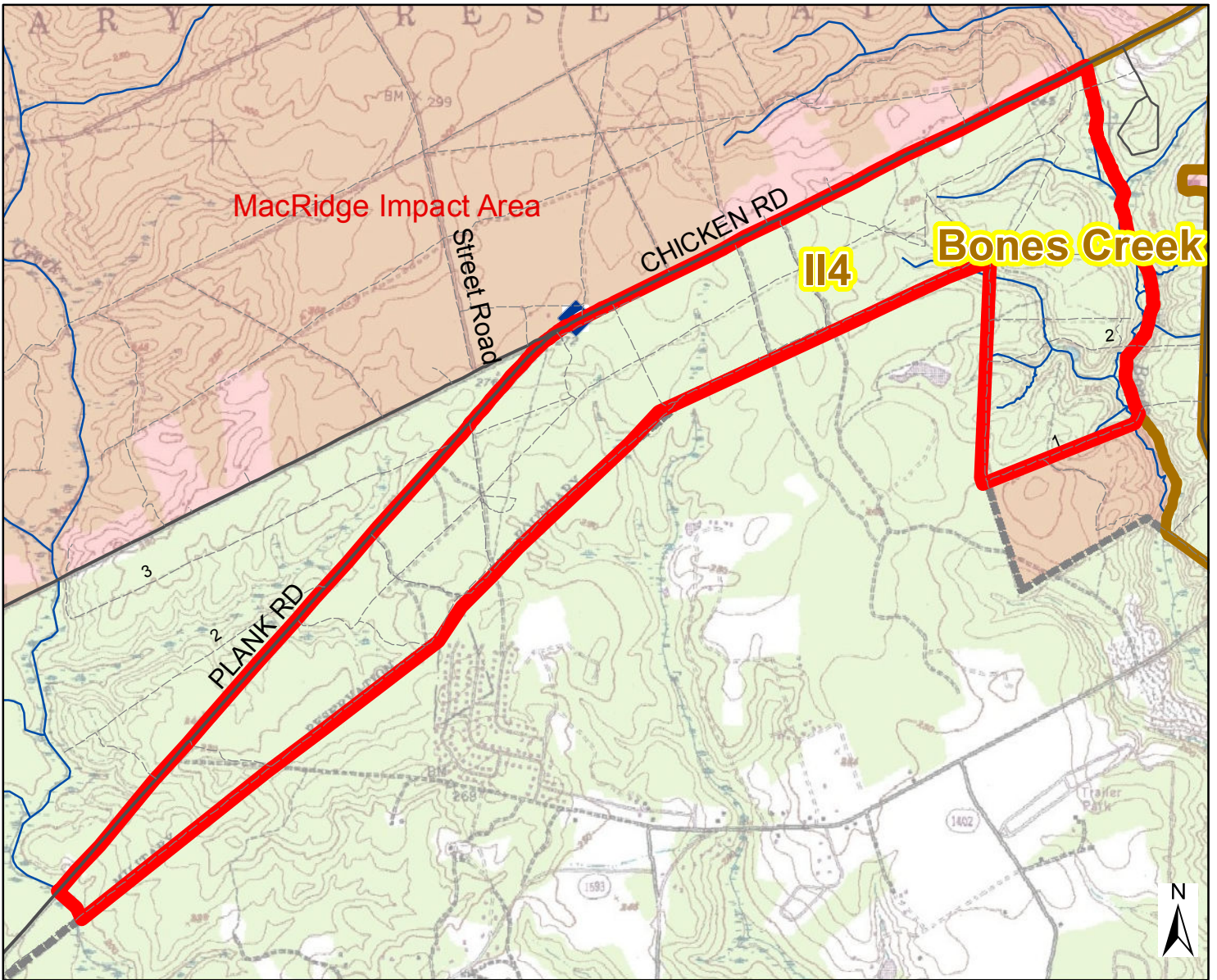
- | | | | |
|--|---------------------------------|---|-----------------------|
|  | Hunting Area Selected |  | Dam Hazard |
|  | Hunting Area |  | Trail Parking |
|  | All American Trail (off-limits) |  | Managed Dove Fields |
|  | Off-limits |  | Mag Drop Phone (POLE) |
|  | Base Boundary |  | Paved Road |
| | |  | Secondary Paved |
| | |  | Unpaved Firebreak |

Fort Bragg Military Reservation
Wildlife Branch
Phone: (910) 396-7506

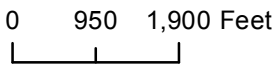
Date: 8/28/2012















Hunting Area: II4



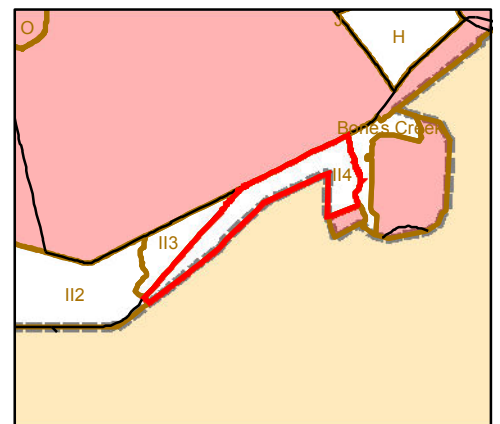
Hunting Restrictions: II4 Archery Only



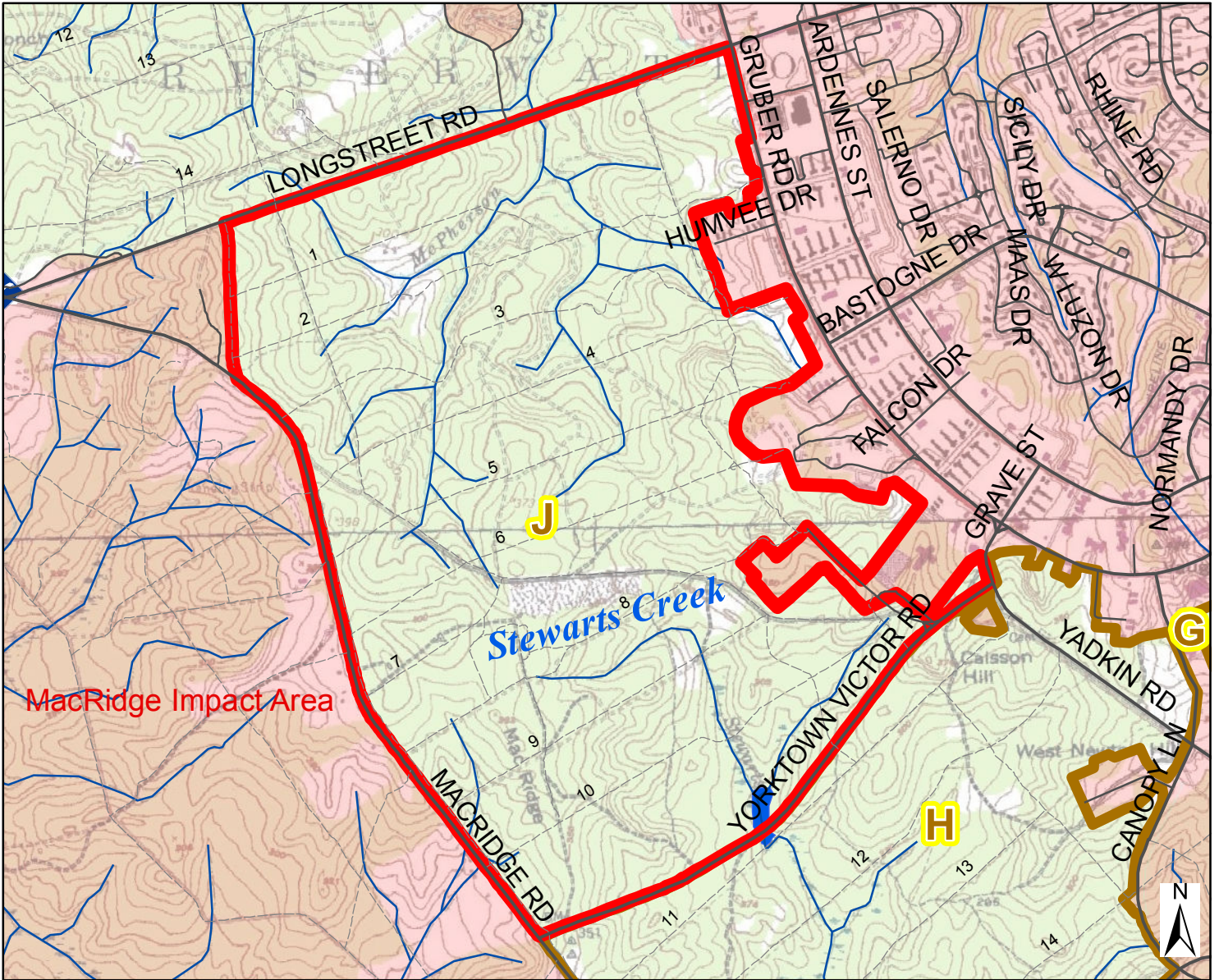
- | | | | |
|--|---------------------------------|---|-----------------------|
|  | Hunting Area Selected |  | Dam Hazard |
|  | Hunting Area |  | Trail Parking |
|  | All American Trail (off-limits) |  | Managed Dove Fields |
|  | Off-limits |  | Mag Drop Phone (POLE) |
|  | Base Boundary |  | Paved Road |
| | |  | Secondary Paved |
| | |  | Unpaved Firebreak |

Fort Bragg Military Reservation
 Wildlife Branch
 Phone: (910) 396-7506

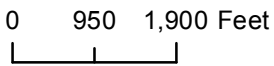
Date: 8/28/2012















Hunting Area: J



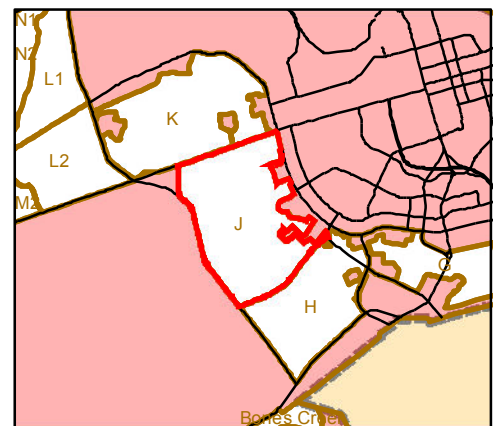
Hunting Restrictions: J Archery Only



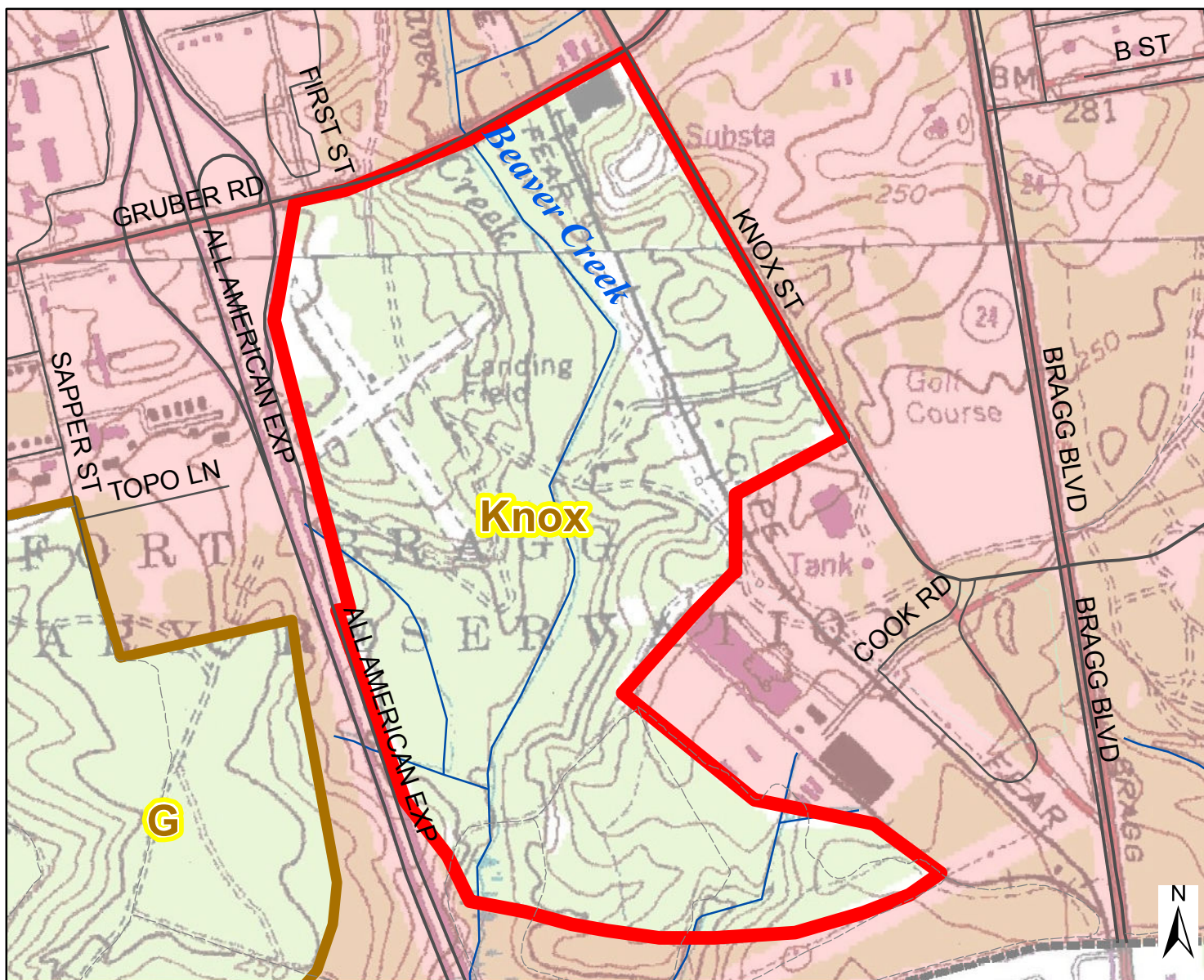
- | | | | |
|--|---------------------------------|---|-----------------------|
|  | Hunting Area Selected |  | Dam Hazard |
|  | Hunting Area |  | Trail Parking |
|  | All American Trail (off-limits) |  | Managed Dove Fields |
|  | Off-limits |  | Mag Drop Phone (POLE) |
|  | Base Boundary |  | Paved Road |
| | |  | Secondary Paved |
| | |  | Unpaved Firebreak |

Fort Bragg Military Reservation
 Wildlife Branch
 Phone: (910) 396-7506


Date: 8/28/2012















Hunting Area: Knox



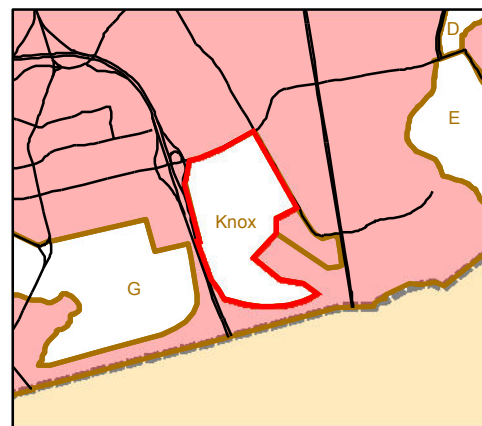
Hunting Restrictions: Knox Archery Only



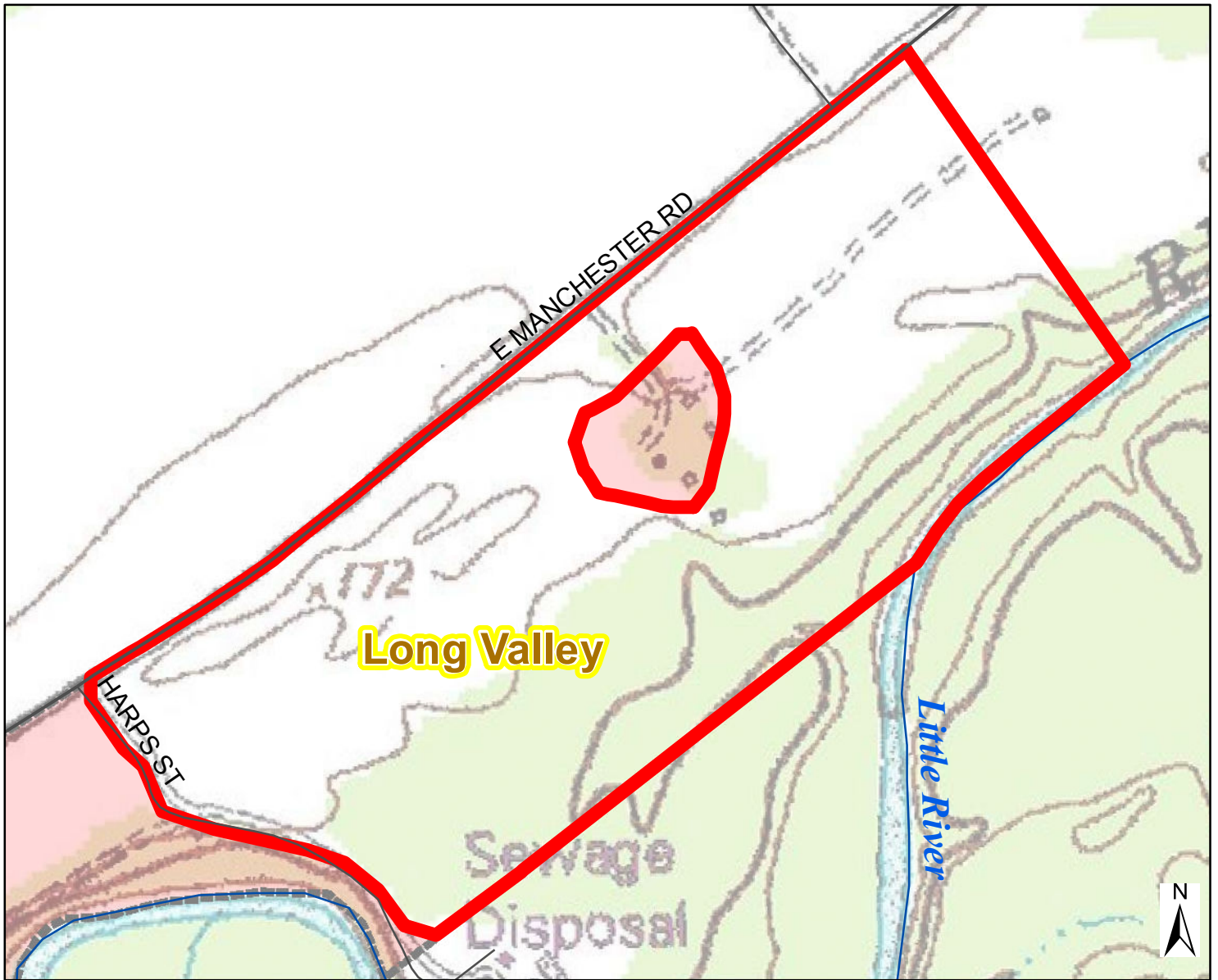
- | | | | |
|--|---------------------------------|---|-----------------------|
|  | Hunting Area Selected |  | Dam Hazard |
|  | Hunting Area |  | Trail Parking |
|  | All American Trail (off-limits) |  | Managed Dove Fields |
|  | Off-limits |  | Mag Drop Phone (POLE) |
|  | Base Boundary |  | Paved Road |
| | |  | Secondary Paved |
| | |  | Unpaved Firebreak |

Fort Bragg Military Reservation
 Wildlife Branch
 Phone: (910) 396-7506


Date: 8/28/2012















Hunting Area: Long Valley



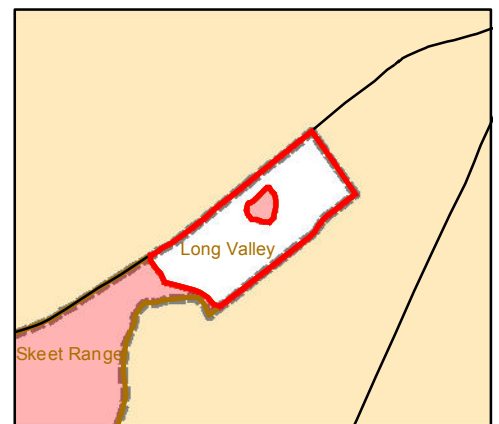
Hunting Restrictions: Long Valley Archery Only



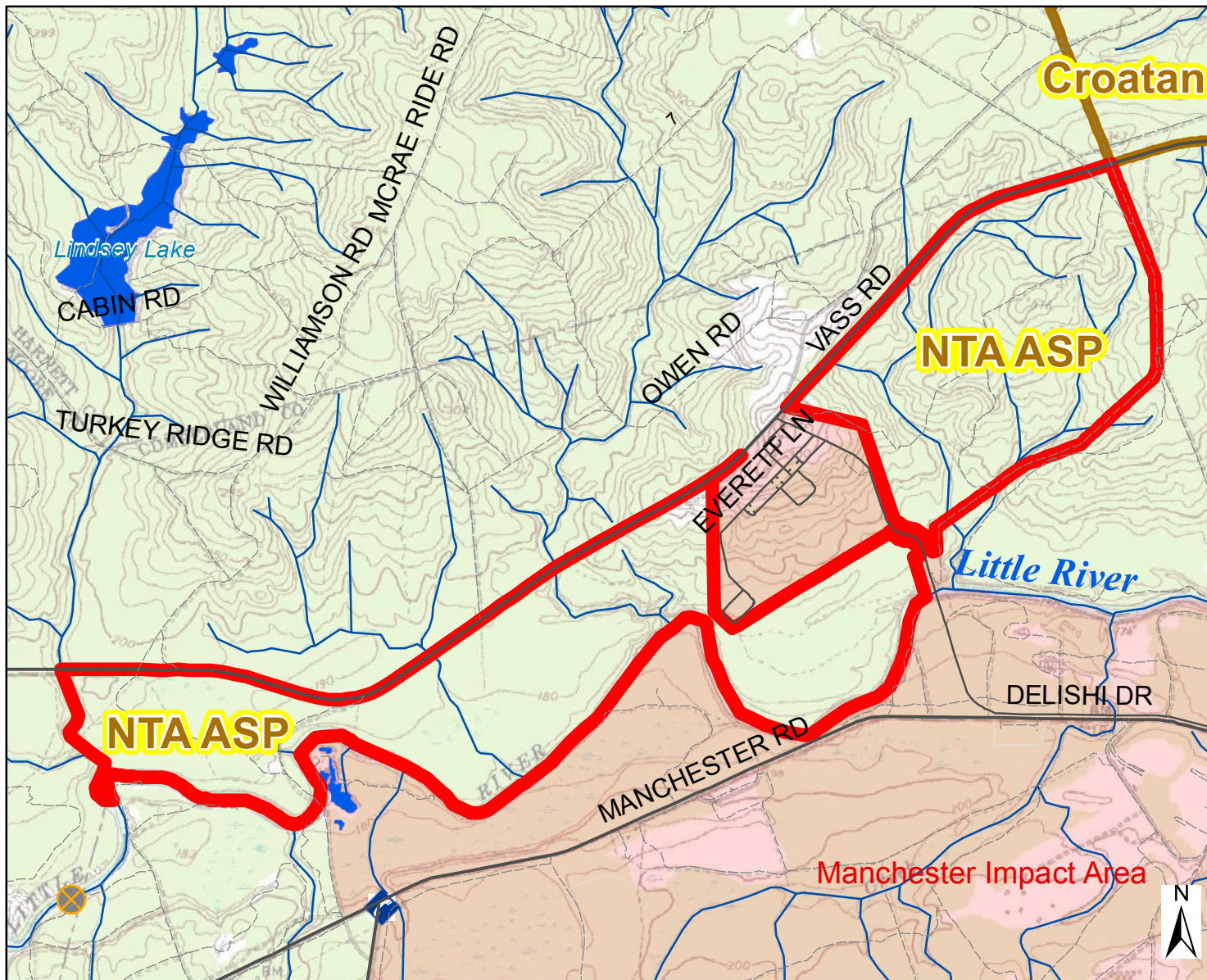
- | | | | |
|--|---------------------------------|---|-----------------------|
|  | Hunting Area Selected |  | Dam Hazard |
|  | Hunting Area |  | Trail Parking |
|  | All American Trail (off-limits) |  | Managed Dove Fields |
|  | Off-limits |  | Mag Drop Phone (POLE) |
|  | Base Boundary |  | Paved Road |
| | |  | Secondary Paved |
| | |  | Unpaved Firebreak |

Fort Bragg Military Reservation
Wildlife Branch
Phone: (910) 396-7506

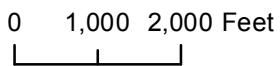
Date: 8/28/2012















Hunting Area: NTA ASP



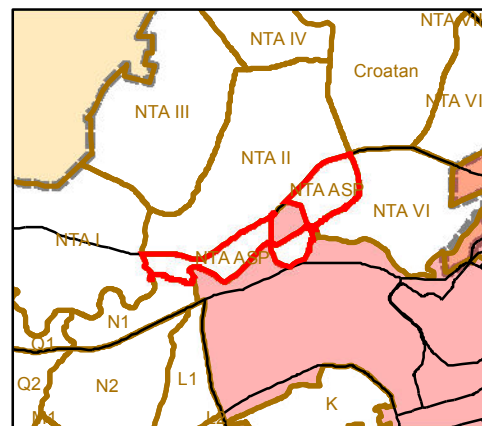
Hunting Restrictions: NTA ASP Archery Only



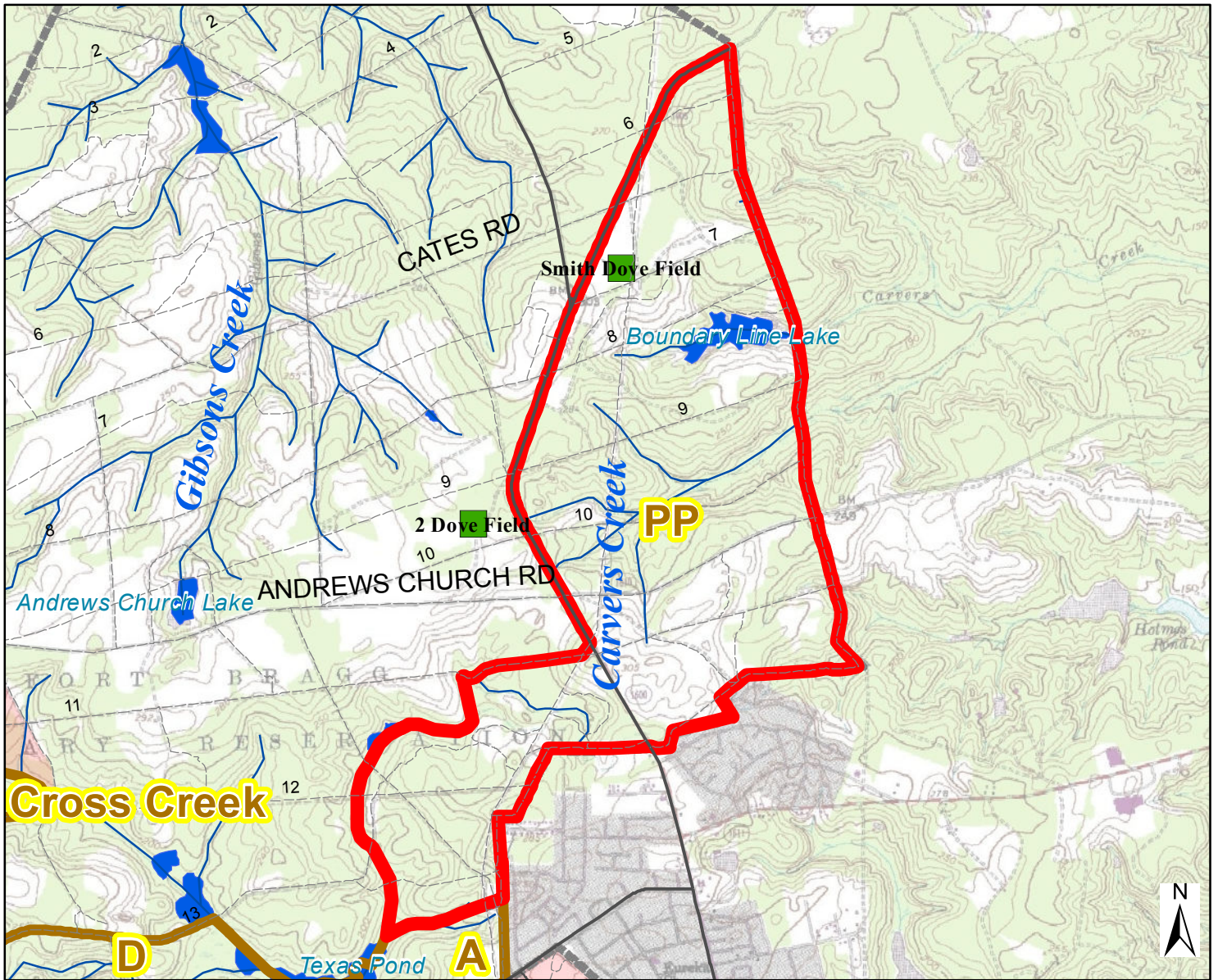
- | | | | |
|--|---------------------------------|---|-----------------------|
|  | Hunting Area Selected |  | Dam Hazard |
|  | Hunting Area |  | Trail Parking |
|  | All American Trail (off-limits) |  | Managed Dove Fields |
|  | Off-limits |  | Mag Drop Phone (POLE) |
|  | Base Boundary |  | Paved Road |
| | |  | Secondary Paved |
| | |  | Unpaved Firebreak |

Fort Bragg Military Reservation
 Wildlife Branch
 Phone: (910) 396-7506

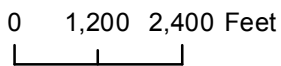
Date: 8/28/2012















Hunting Area: PP



Hunting Restrictions: PP Archery Only/Small Game/Turkey



- | | | | |
|--|---------------------------------|---|-----------------------|
|  | Hunting Area Selected |  | Dam Hazard |
|  | Hunting Area |  | Trail Parking |
|  | All American Trail (off-limits) |  | Managed Dove Fields |
|  | Off-limits |  | Mag Drop Phone (POLE) |
|  | Base Boundary |  | Paved Road |
| | |  | Secondary Paved |
| | |  | Unpaved Firebreak |

Fort Bragg Military Reservation
Wildlife Branch
Phone: (910) 396-7506

Date: 8/28/2012

